

LAND USE ZONES

- E1 Local Centre
- C2 Environmental Conservation
- C4 Environmental Living
- RE1 Public Recreation
- RU5 Village
- SP2 Infrastructure

PRECINCT 1

PRECINCT 2

PRECINCT 3

RE1

C4

C2

'STEWARDSHIP SITE'

C4

C4

C2

'STEWARDSHIP SITE'

C4

RU5


E1

RE1

SP2

GENERAL NOTE: These drawings have been prepared in accordance with relevant Council standards and guidelines, unless indicated otherwise.

KEY PLAN SCALE 1:10,000



DRAFT

LAND USE ZONES

- E1

Local Centre
- C2

Environmental Conservation
- C4

Environmental Living
- RE1

Public Recreation
- RU5

Village
- SP2

Infrastructure

PRECINCT 1

RE1

C4

C2

C4

RU5

E1

RE1

SP2

GENERAL NOTE: These drawings have been prepared in accordance with relevant Council standards and guidelines, unless indicated otherwise.

KEY PLAN SCALE 1:10,000

DRAFT



Copyright and property of Place Logic Pty Ltd - may be used only for the stated project and issue status, and in accordance with terms of engagement for which it was commissioned. To be read in conjunction with all relevant contracts, specifications, reports, drawings and development approval conditions - obtain any outstanding statutory approvals prior to commencement of works. Use figured dimensions - do not scale from drawings. Dimensions are in meters unless noted otherwise. Place Logic acknowledges Aboriginal and Torres Strait Islander people as the traditional custodians of the land on which we work, and their continuing connection to culture, land and sea. We pay our respects to ancestors and elders past, present and emerging.

SCALE 1:5000@A3

REV	DESCRIPTION	DATE	DWN	CHK	CLIENT NAME
A	DRAFT	23.05.23	SG	BR	



Urban Design | Landscape Architecture

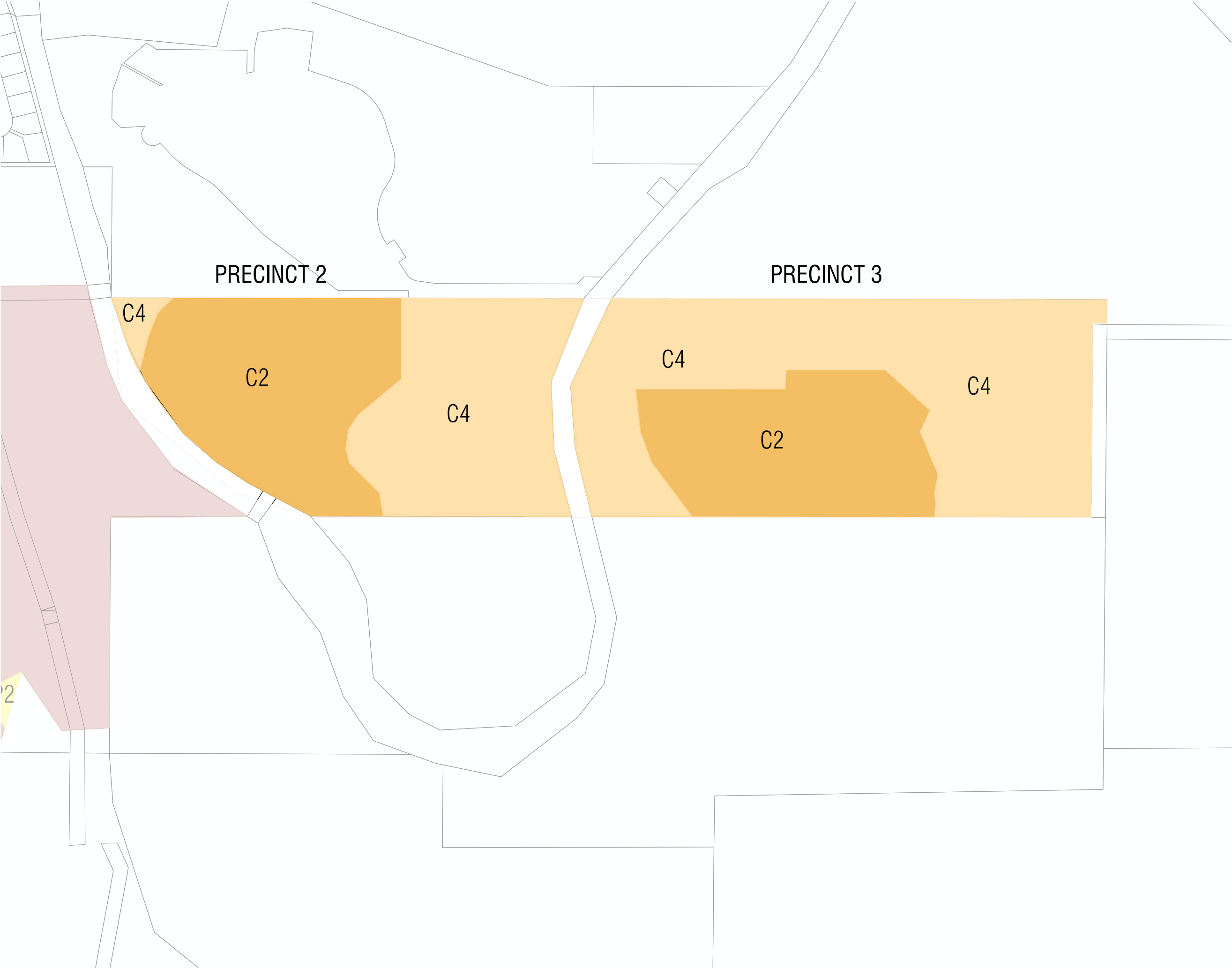
www.placelogic.com.au
ABN 25 619 179 743

PRECINCT 1
PROPOSED LAND USE ZONE

PROJECT
KALKITE
56 HILLDOWNS ROAD

REV. A
ISSUE DRAFT


23-431-001



- LAND USE ZONES
- E1 Local Centre
 - C2 Environmental Conservation
 - C4 Environmental Living
 - RE1 Public Recreation
 - RU5 Village
 - SP2 Infrastructure

GENERAL NOTE: These drawings have been prepared in accordance with relevant Council standards and guidelines, unless indicated otherwise.

KEY PLAN SCALE 1:10,000



DRAFT